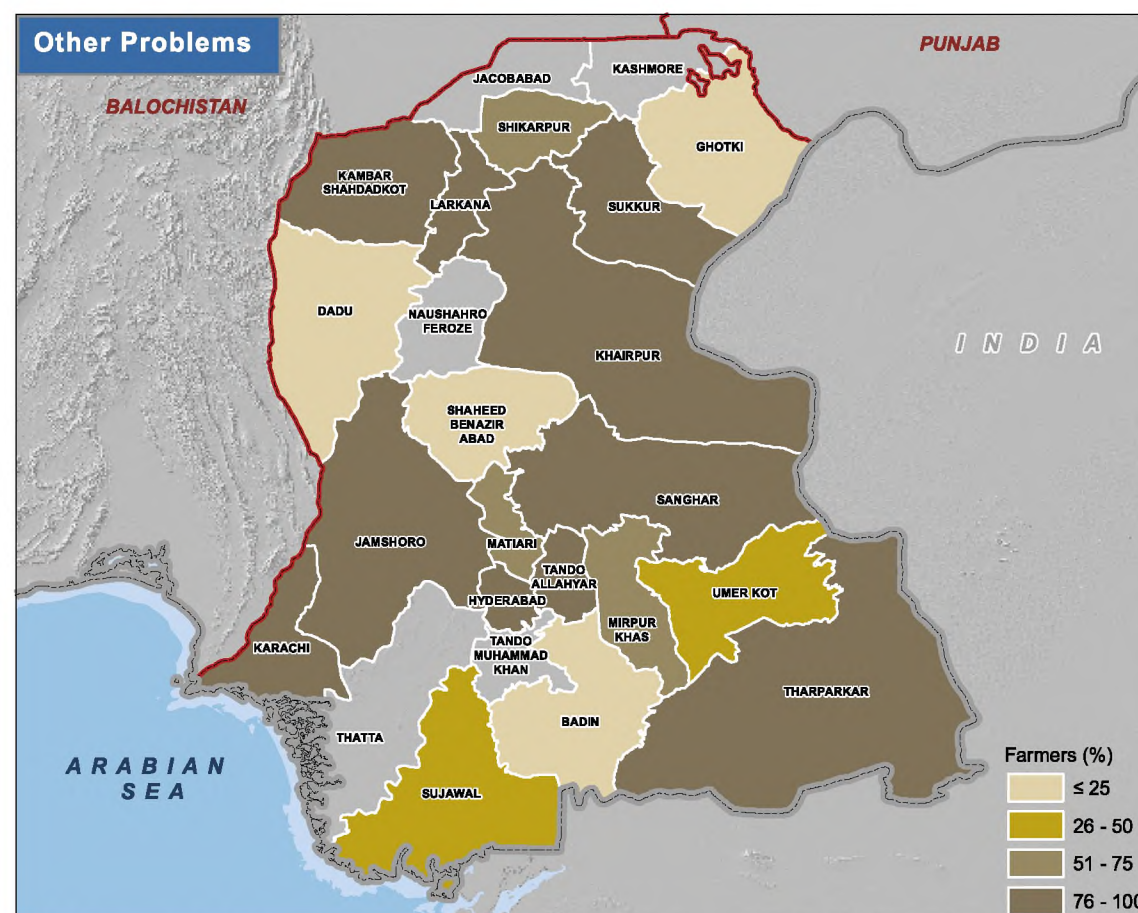
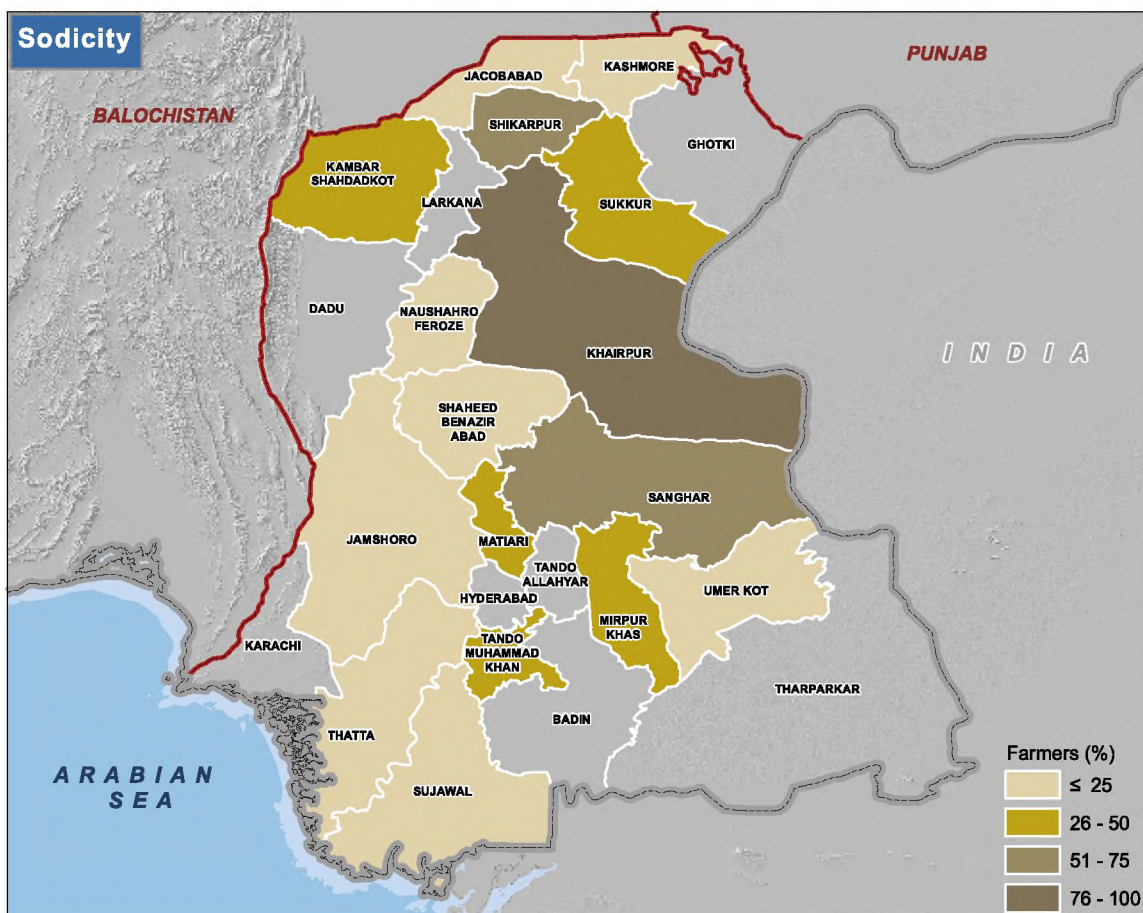
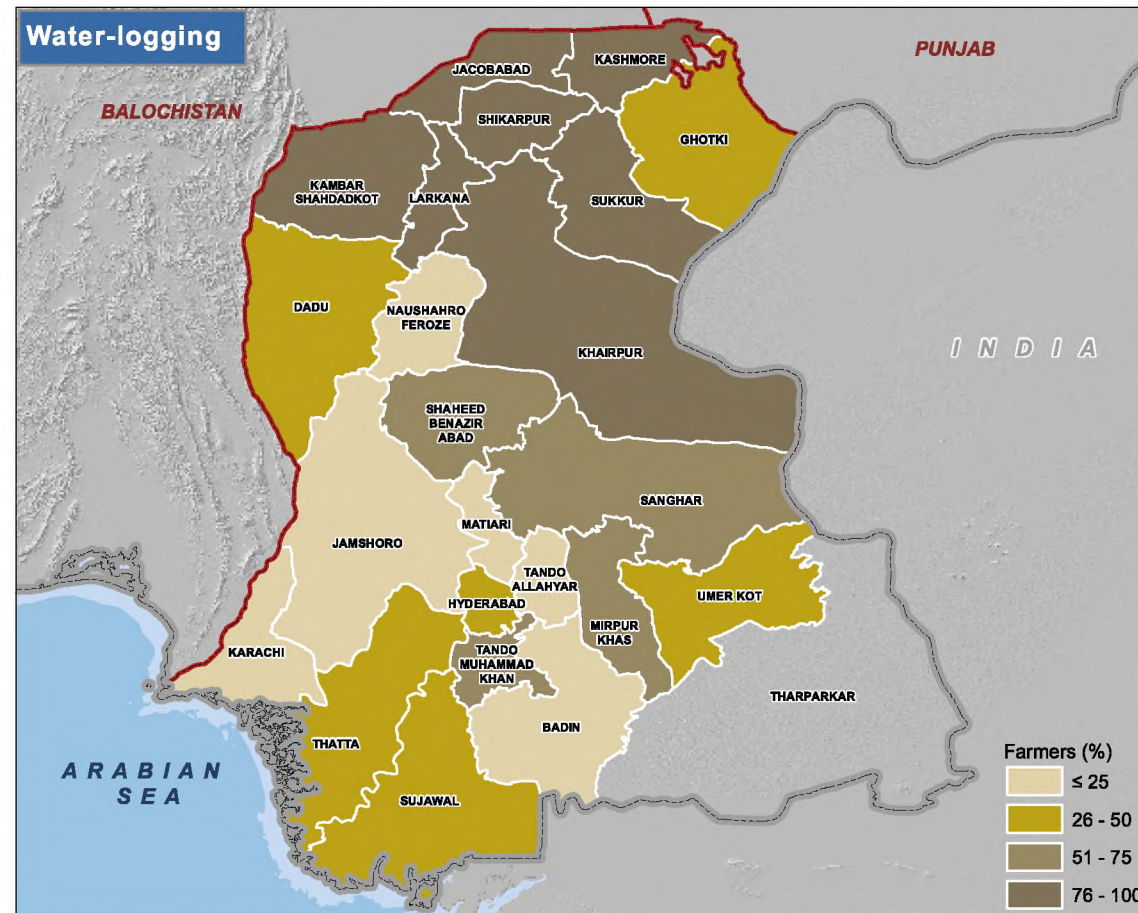
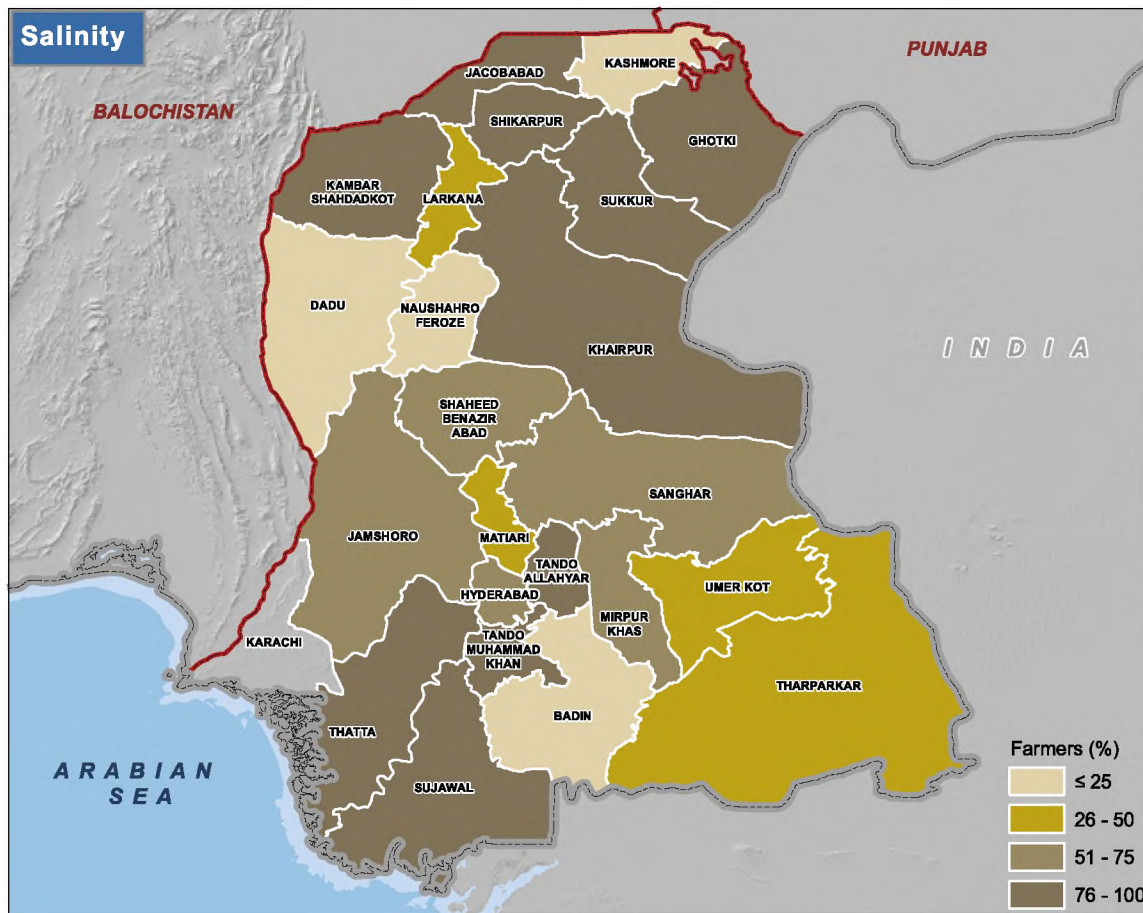


MAJOR SOIL PROBLEMS



Map Legend

Administrative limits

- Country
- Province
- District

About Map

Majority of the farmers identified soil salinity and water-logging problems which happen to be major constraints facing agricultural productivity in Sindh province. Other problems like shortage of water, load shedding, high inputs and low commodity prices are the common problems of farmers throughout the province.

Data Sources

FAO, GAUL, The Government of Sindh, RFUA 2015

Map Scale and Datum

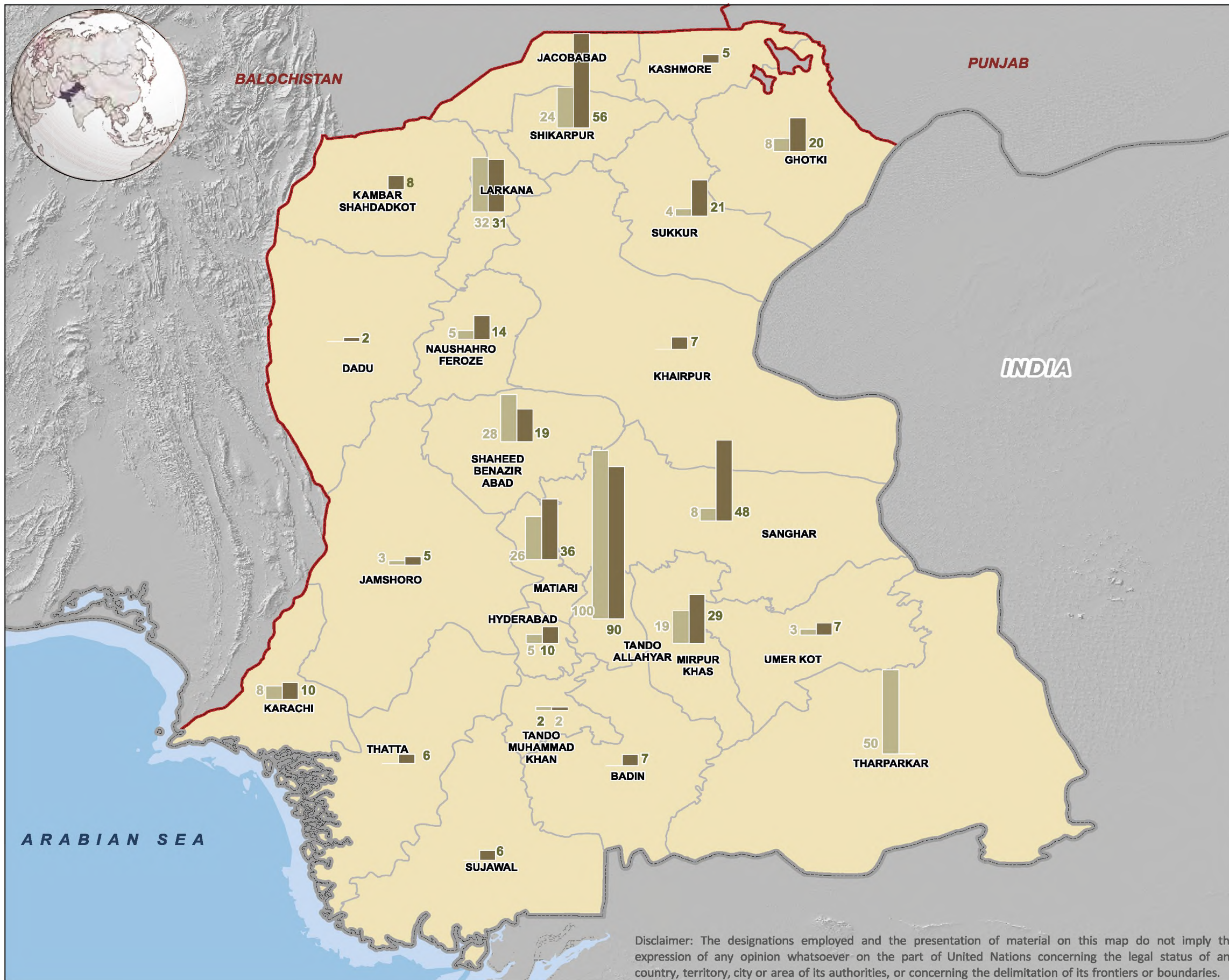
Nominal scale: 1:5,946,833 at A3
Datum: WGS 84

Date: 17 Feb 2016
Created by: IM Unit, FAO Pakistan
Map Number: PAK_Soil Fertility Atlas_Sindh_SoilProbl_16.1_20160217



Disclaimer: The designations employed and the presentation of material on this map do not imply the expression of any opinion whatsoever on the part of United Nations concerning the legal status of any country, territory, city or area of its authorities, or concerning the delimitation of its frontiers or boundaries.

SOIL AND WATER TESTING FACILITIES AVAILED BY FARMERS



Map Legend

Administrative limits

- Country
- Province
- District

Farmers who availed water tests (%)

Farmers who availed soil tests (%)

About Map

The map shows percentage of farmers who avail soil and water testing facilities before crop sowing. Except for one district Tando Allah Yar, only fewer farmers consider soil and water testing with other inputs for crop management. This aspect is very weak and needs special attention by the way of creating awareness and improvement of analytical facilities.

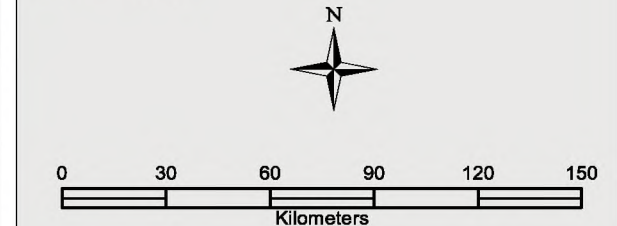
Data Sources

FAO, GAUL, The Government of Sindh, RFUA 2015

Map Scale and Datum

Nominal scale: 1:2,698,500 at A3

Datum: WGS 84



Date: 18 Feb 2016

Created by: IM Unit, FAO Pakistan

Map Number: PAK_Soil Fertility Atlas_Sindh_Soiltest_16.2_20160218



Disclaimer: The designations employed and the presentation of material on this map do not imply the expression of any opinion whatsoever on the part of United Nations concerning the legal status of any country, territory, city or area of its authorities, or concerning the delimitation of its frontiers or boundaries.